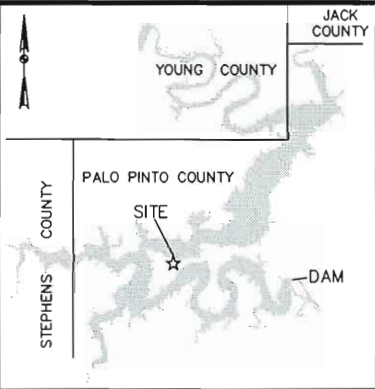


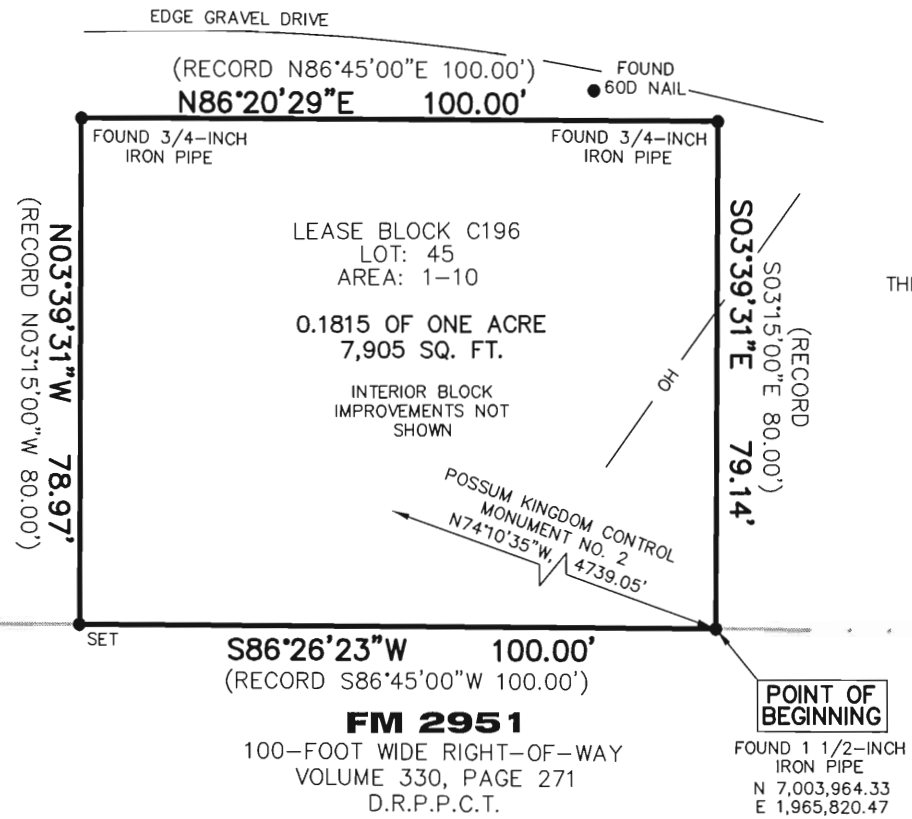
**DE LA GARZA SURVEY
ABSTRACT 196**

THE BRAZOS RIVER CONSERVATION
AND RECLAMATION DISTRICT
TRACT 5-2-31
VOLUME 178, PAGE 604-605
D.R.P.P.C.T.

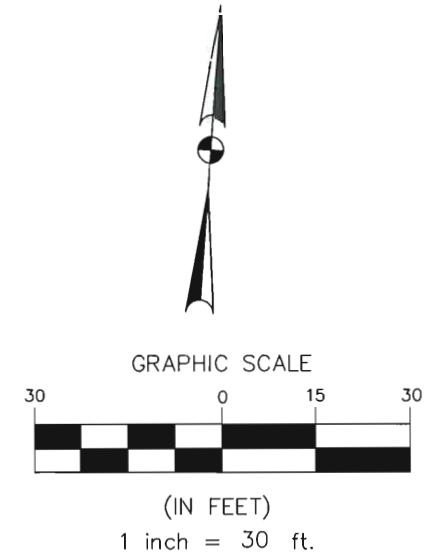


VICINITY MAP
NOT TO SCALE

THE BRAZOS RIVER CONSERVATION
AND RECLAMATION DISTRICT
TRACT 5-2-31
VOLUME 178, PAGE 604-605
D.R.P.P.C.T.



THE BRAZOS RIVER CONSERVATION
AND RECLAMATION DISTRICT
TRACT 5-2-31
VOLUME 178, PAGE 604-605
D.R.P.P.C.T.



LEGEND
● = LEASE CORNER MARKER
"AS NOTED"
OH= OVERHEAD LINES

SURVEYORS CERTIFICATE

TO: BRAZOS RIVER AUTHORITY, PATTERSON PK LAND PARTNERSHIP, LTD., AND HERITAGE TITLE COMPANY OF AUSTIN, INC.

I, JAMES T. MULLER, A REGISTERED PROFESSIONAL LAND SURVEYOR IN THE STATE OF TEXAS, REGISTRATION NUMBER 4522, HEREBY STATE THAT A SURVEY OF THE REAL PROPERTY DESCRIBED IN SEPARATE LEGAL DESCRIPTION AS NOTED HEREON, WAS ACTUALLY MADE UPON THE GROUND UNDER MY DIRECTION AND SUPERVISION, AND THAT TO THE BEST OF MY PROFESSIONAL KNOWLEDGE AND BELIEF, THE INFORMATION SHOWN HEREON IS CORRECT AS DETERMINED BY SAID SURVEY.

THIS SURVEY SUBSTANTIALLY COMPLIES WITH THE CURRENT TEXAS SOCIETY OF PROFESSIONAL SURVEYORS STANDARDS AND SPECIFICATIONS FOR A CATEGORY 1B, CONDITION II SURVEY.

J. T. Muller
JAMES T. MULLER
REGISTERED PROFESSIONAL LAND SURVEYOR
TEXAS REGISTRATION NO. 4522



NOTES:

- 1) BEARINGS AND COORDINATES SHOWN HEREON ARE BASED ON THE NORTH AMERICAN DATUM OF 1983, TEXAS COORDINATE SYSTEM, NORTH CENTRAL ZONE (4202).
- 2) SET = 5/8" IRON ROD W/CAP STAMPED "AECOM" SET; D.R.P.P.C.T.= DEED RECORDS, PALO PINTO COUNTY, TEXAS; P.R.P.P.C.T.= PLAT RECORDS, PALO PINTO COUNTY, TEXAS; F.E.R.C.= FEDERAL ENERGY REGULATORY COMMISSION; J.R.P.P.C.T.= JUDGEMENT RECORDS, PALO PINTO COUNTY, TEXAS.
- 3) METES AND BOUNDS DESCRIPTION TO ACCOMPANY THIS SURVEY.

STANDARD LAND SURVEY
OF
0.1815 OF ONE ACRE
SITUATED IN TRACT 5-2-31
AREA 1-10, LOT 45
POSSUM KINGDOM LAKE
DE LA GARZA SURVEY, ABSTRACT 196
PALO PINTO COUNTY, TEXAS

AECOM	AECOM USA GROUP, INC. 1200 SUMMIT AVENUE, SUITE 600 FORT WORTH, TEXAS 76102 WWW.AECOM.COM 817.698.6770	
	Date: 10/29/09	Project No. 60052528.103
		60052528 C196By.dwg